





























-  City Limits
-  Urban Growth Area
-  Streets
-  Rail line
-  APD Subdistricts
-  APD Safety Zones

**(A)**
**(B)**
**(C)**
**(D)**

### Zoning

-  RULC = Residential Ultra Low Capacity
-  RLC = Residential Low Capacity
-  RMod = Residential Moderate Capacity
-  RMC = Residential Medium Capacity
-  RHC = Residential High Capacity
-  OTRD = Old Town Residential District
-  NC = Neighborhood Commercial
-  OTBD - 1 = Old Town Business District 1
-  OTBD - 2 = Old Town Business District 2
-  OTBD - 3 = Old Town Business District 3
-  GC = General Commercial
-  HC = Highway Commercial
-  CC = Commercial Corridor District
-  BP = Business Park
-  LI = Light Industrial
-  GI = General Industrial
-  P/SP = Public/Semi-Public
-  MS = Medical Services
-  AF = Aviation Flightline
-  Contract Rezone
-  MPN - Master Planned Neighborhood Overlay Zone
-  Mixed Use Overlay

THIS IS A COPY OF THE OFFICIAL ZONING MAP OF THE CITY OF ARLINGTON, PURSUANT TO AMC §20.36.100, WHICH WAS ADOPTED BY THE CITY COUNCIL ON 25 SEPTEMBER 2020 PURSUANT TO ORDINANCE NO. 2020-019 AND BECAME EFFECTIVE 30 SEPTEMBER 2020.

*Barbara Tolbert*      *Wendy Van Der Meersche*

**Barbara Tolbert**      **Wendy Van Der Meersche**  
 Mayor      City Clerk

## City of Arlington Zoning Map

Scale: 1 inch = 2,900 feet

File: Zoning\_11x17\_20      Date: 10/15/2020

Maps and GIS data are distributed "AS-IS" without warranties of any kind, either express or implied, including but not limited to warranties of suitability for a particular purpose or use. Map data are compiled from a variety of sources which may contain errors and users who rely upon the information do so at their own risk. Users agree to indemnify, defend, and hold harmless the City of Arlington for any and all liability of any nature arising out of or resulting from the lack of accuracy or correctness of the data, or the use of the data presented in the maps.