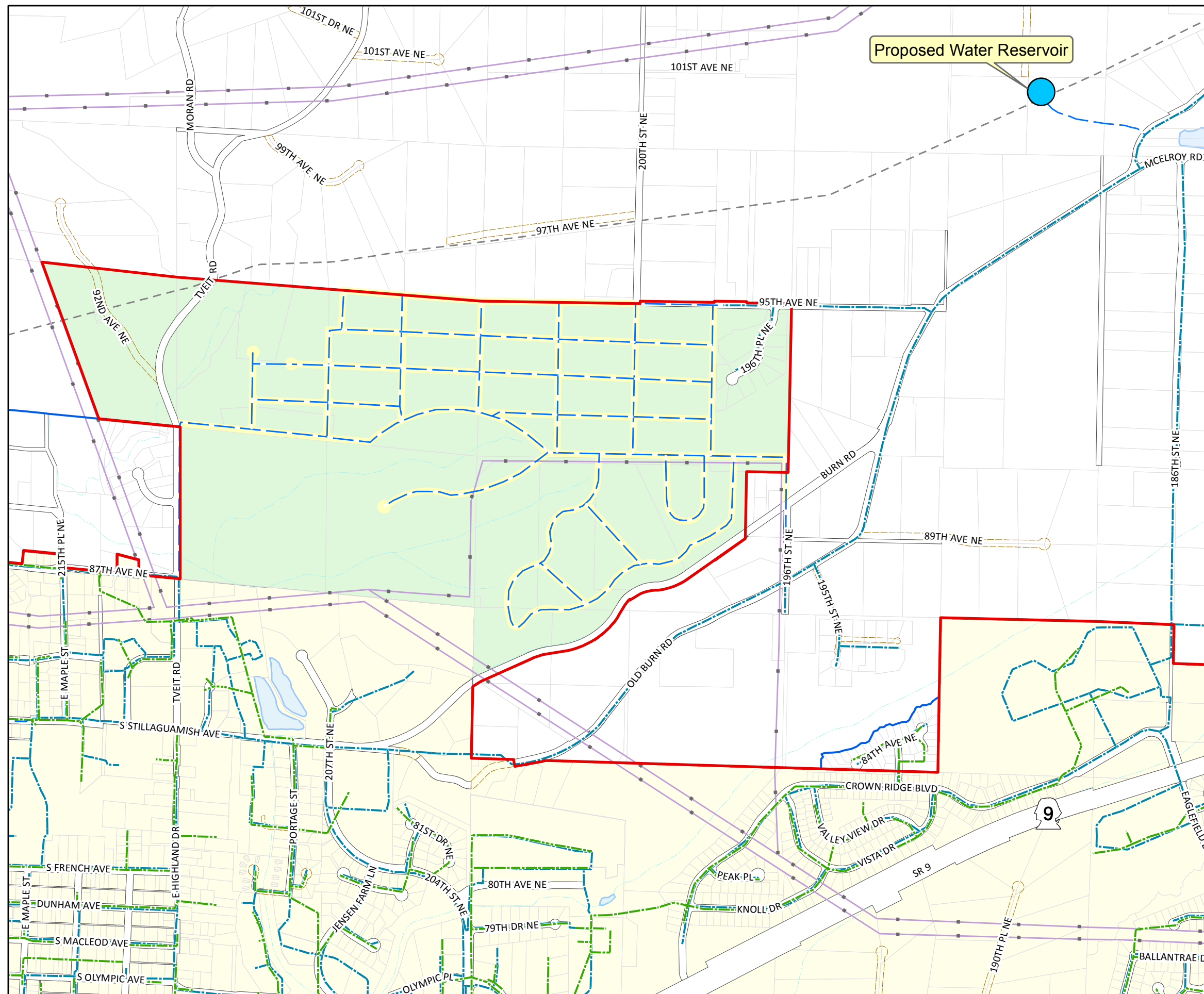














City of Arlington
Figure 2.22
Brekhus Beach Proposed
Infrastructure
Planning Level Data



Legend

-  Proposed Water Mains
-  Proposed ROW
-  Underground Gas Line
-  Sewer Mains
-  Water Mains
-  Power lines
-  Public Right of Way
-  Private Roads*
-  Assessor parcels
-  Brekhus/Beach Neighborhood
-  Arlington City Limits
-  Arlington UGA



*Not all private roads shown

Waterbodies and streams provided by Snohomish County FTP site, downloaded February 2015.

Scale: 0 0.075 0.15 0.3 Miles

Date: 7/24/2015

File: Figure2.22_11x17_15

Cartographer: kdh

Maps and GIS data are distributed "AS-IS" without warranties of any kind, either express or implied, including but not limited to warranties of suitability for a particular purpose or use. Map data are compiled from a variety of sources which may contain errors and users who rely upon the information do so at their own risk. Users agree to indemnify, defend, and hold harmless the City of Arlington for any and all liability of any nature arising out of or resulting from the lack of accuracy or correctness of the data, or the use of the data presented in the maps.