










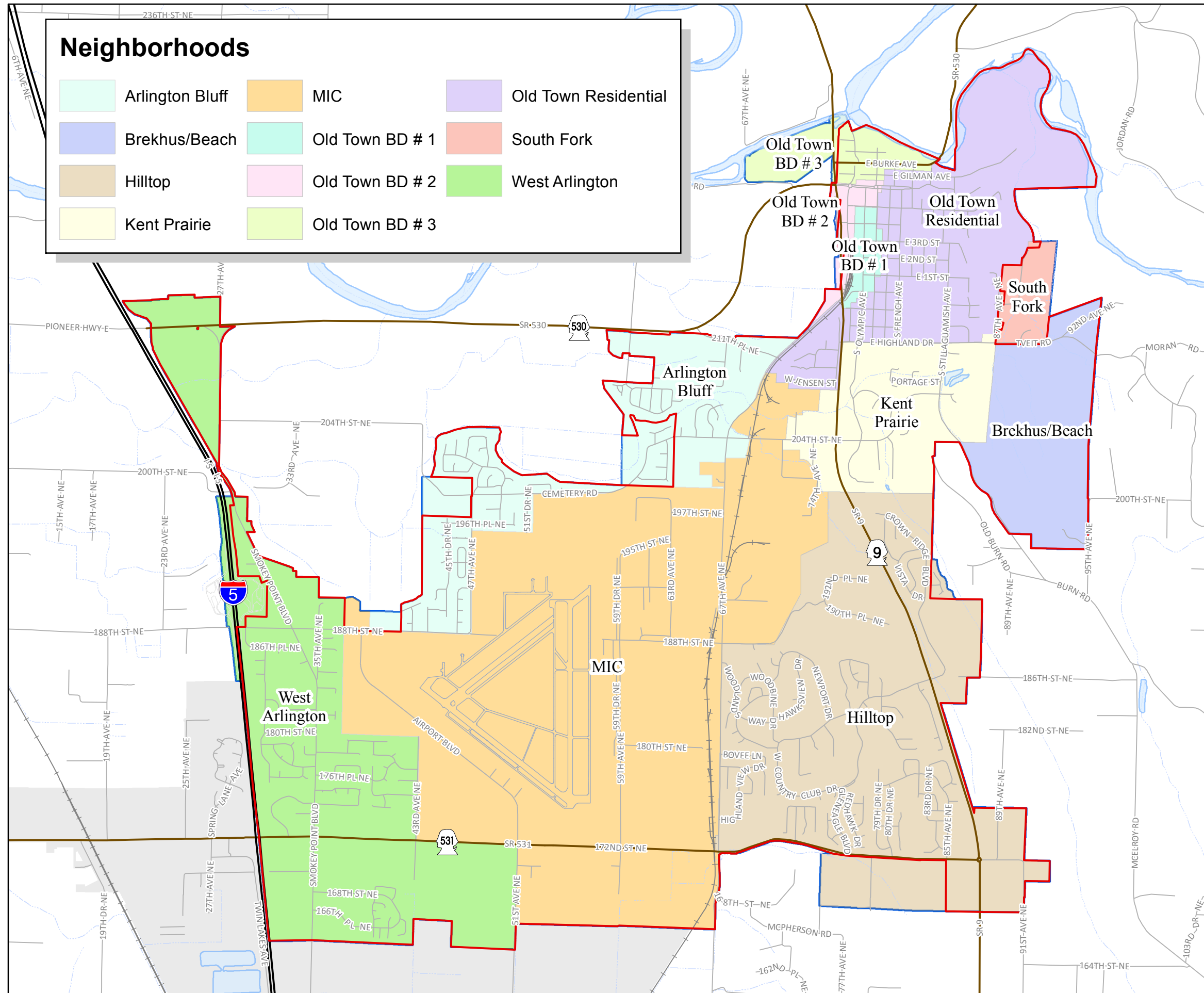


Figure 2.2
Neighborhood
Planning Subareas


Neighborhoods

- | | | | | | |
|---|-----------------|---|-----------------|--|----------------------|
|  | Arlington Bluff |  | MIC |  | Old Town Residential |
|  | Brekhus/Beach |  | Old Town BD # 1 |  | South Fork |
|  | Hilltop |  | Old Town BD # 2 |  | West Arlington |
|  | Kent Prairie |  | Old Town BD # 3 | | |



Legend

-  Arlington City Limits
-  Arlington UGA
-  State Highway
-  State Route
-  Streets
-  Airport
-  Rail line
-  Rest area
-  City of Marysville



Waterbodies and streams provided by Snohomish County FTP site, downloaded February 2015.

Scale: 0 0.25 0.5 1 Miles

Date: 1/19/2017

File: Figure2.2_11x17_17

Cartographer: kdh

Maps and GIS data are distributed "AS-IS" without warranties of any kind, either express or implied, including but not limited to warranties of suitability for a particular purpose or use. Map data are compiled from a variety of sources which may contain errors and users who rely upon the information do so at their own risk. Users agree to indemnify, defend, and hold harmless the City of Arlington for any and all liability of any nature arising out of or resulting from the lack of accuracy or correctness of the data, or the use of the data presented in the maps.