







<p><b>Legend</b></p> <p> Rezone Area</p> <p> Assessor Parcels</p>		<p><b>Existing Zoning</b></p> <p> RMod = Residential Moderate Capacity</p> <p> RHC = Residential High Capacity</p> <p> P/SP = Public/Semi-Public</p> <p> RLC = Residential Low Capacity</p>		<p><i>City of Arlington</i></p> <h1>Proposed York Rezone</h1>	
		<p>Scale:</p> <p style="text-align: center;">1:1,670</p>	<p>File: ZoningLayouts/ YorkRezone8.5x11_22</p>		
		<p>Date:</p> <p style="text-align: center;">1/10/2022</p>	<p>Cartographer:</p> <p style="text-align: center;">hmd</p>		
<p><small>Maps and GIS data are distributed "AS-IS" without warranties of any kind, either express or implied, including but not limited to warranties of suitability for a particular purpose or use. Map data are compiled from a variety of sources which may contain errors and users who rely upon the information do so at their own risk. Users agree to indemnify, defend, and hold harmless the City of Arlington for any and all liability of any nature arising out of or resulting from the lack of accuracy or correctness of the data, or the use of the data presented in the maps.</small></p>					